



go to the pedestrian crossing lights and cross the busy Ruckholt Road

follow the path zig-zag down to the slip road



Walk F takes you to Leyton Central Line Station (see separate leaflet)

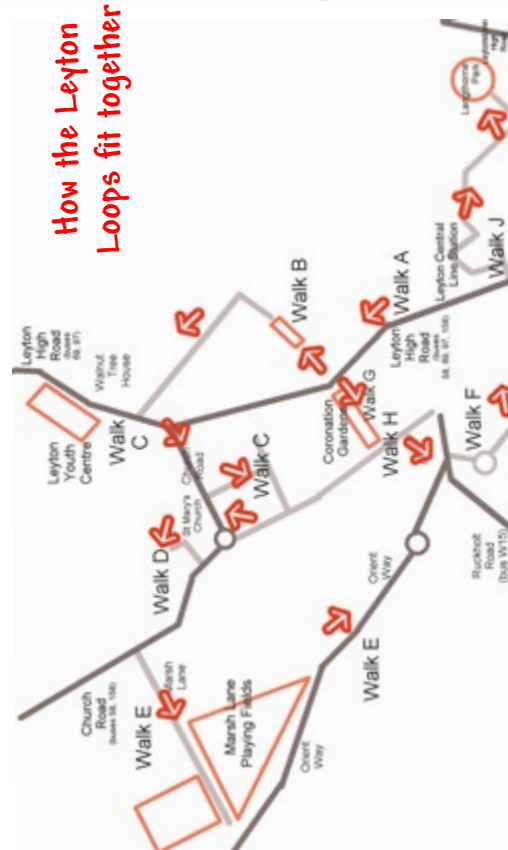
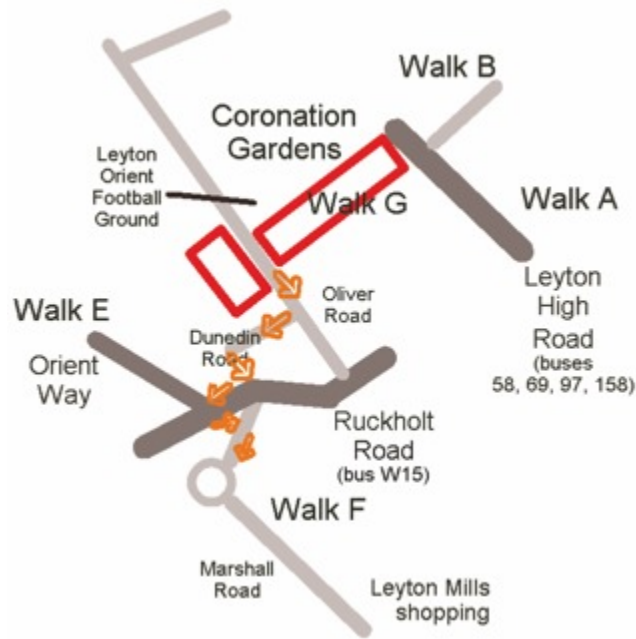
At the website : [www.walthamforestwalks.info](http://www.walthamforestwalks.info)

you will find walk updates and a wider selection of walking routes in the Borough of Waltham Forest with information about local history and interesting buildings.

We welcome suggestions as to how these routes and the leaflets can be improved. Contact the Voluntary Co-ordinator, David Boote phone 0845 009 0073, email david\_boote@yahoo.com



© Copyright in the design concept of the Leyton Loops leaflets is asserted by the Waltham Forest Open Spaces and Nature Conservation Group. This leaflet published March 2005.




Walk **H**

part of the **Leyton Loops** series of short walks

**Oliver Road (Coronation Gardens) to Ruckholt Road (Marshall Road and Orient Way)**

a short, easy walk on level, firm surfaces



This route is suitable for wheelchairs and children's buggies if you are careful



Walk  
**H**

Oliver Road (Coronation Gardens) to Ruckholt Road (Marshall Road and Orient Way)

The walk starts at the Oliver Road end of Coronation Gardens (Walk G from Leyton High Road)



turn right out of Coronation Gardens



cross right over Oliver Road into Dunedin Road



at the end of Dunedin Road turn left along cycle path



at the end of the cycle path turn right



Turn over >>